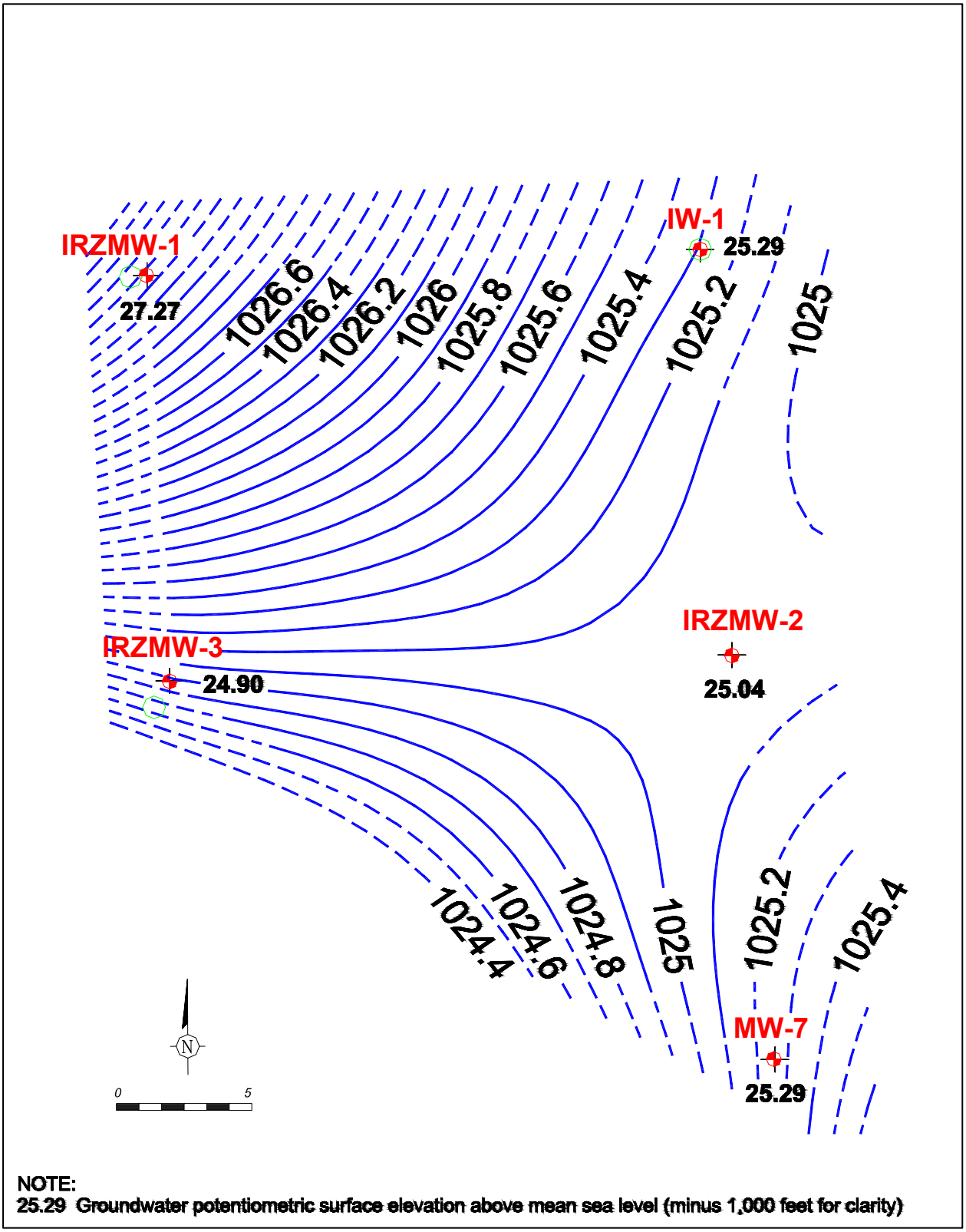

Figure 7-7. Groundwater Potentiometric Surface, June 12, 2003

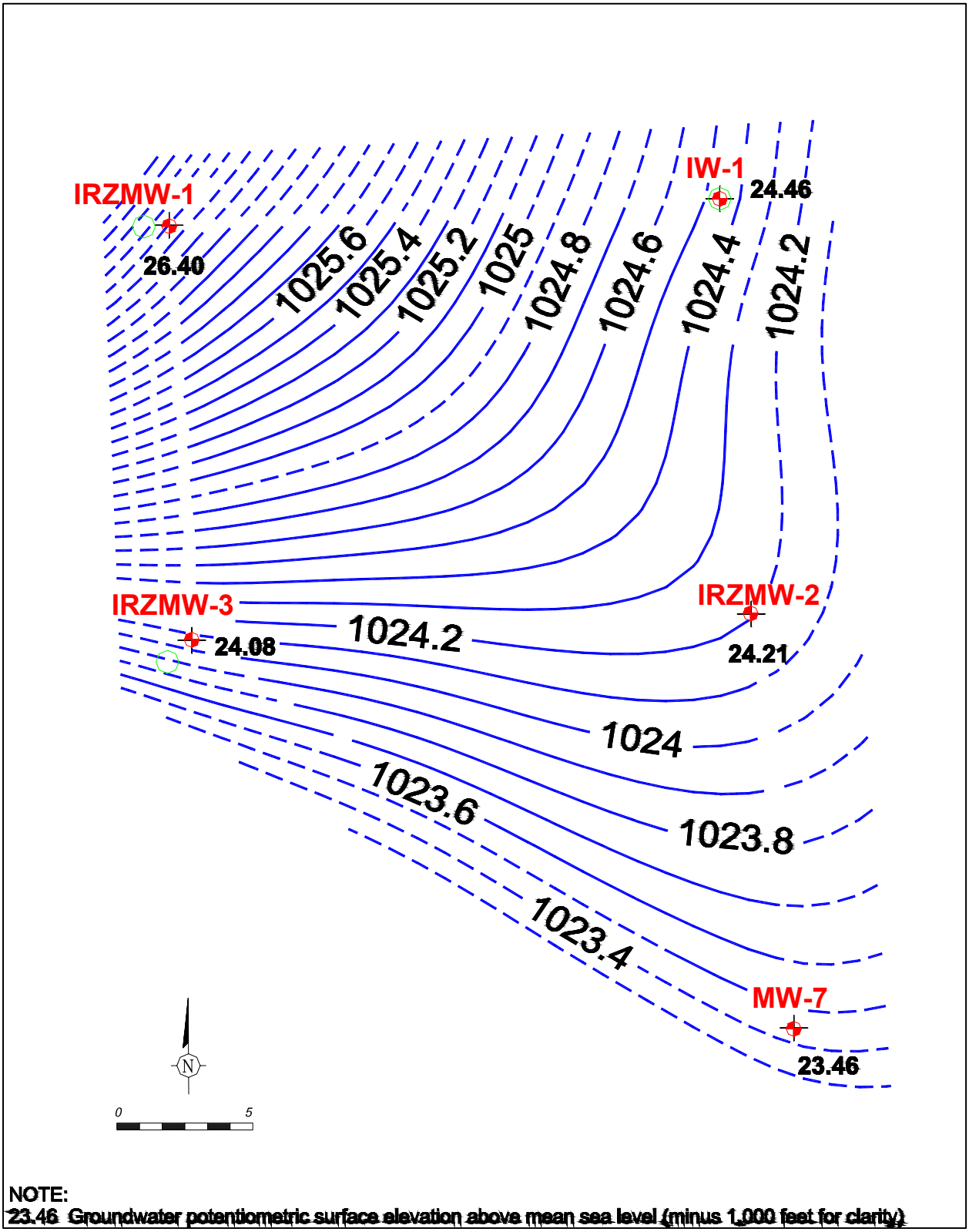

Figure 7-8. Groundwater Potentiometric Surface, June 18, 2003

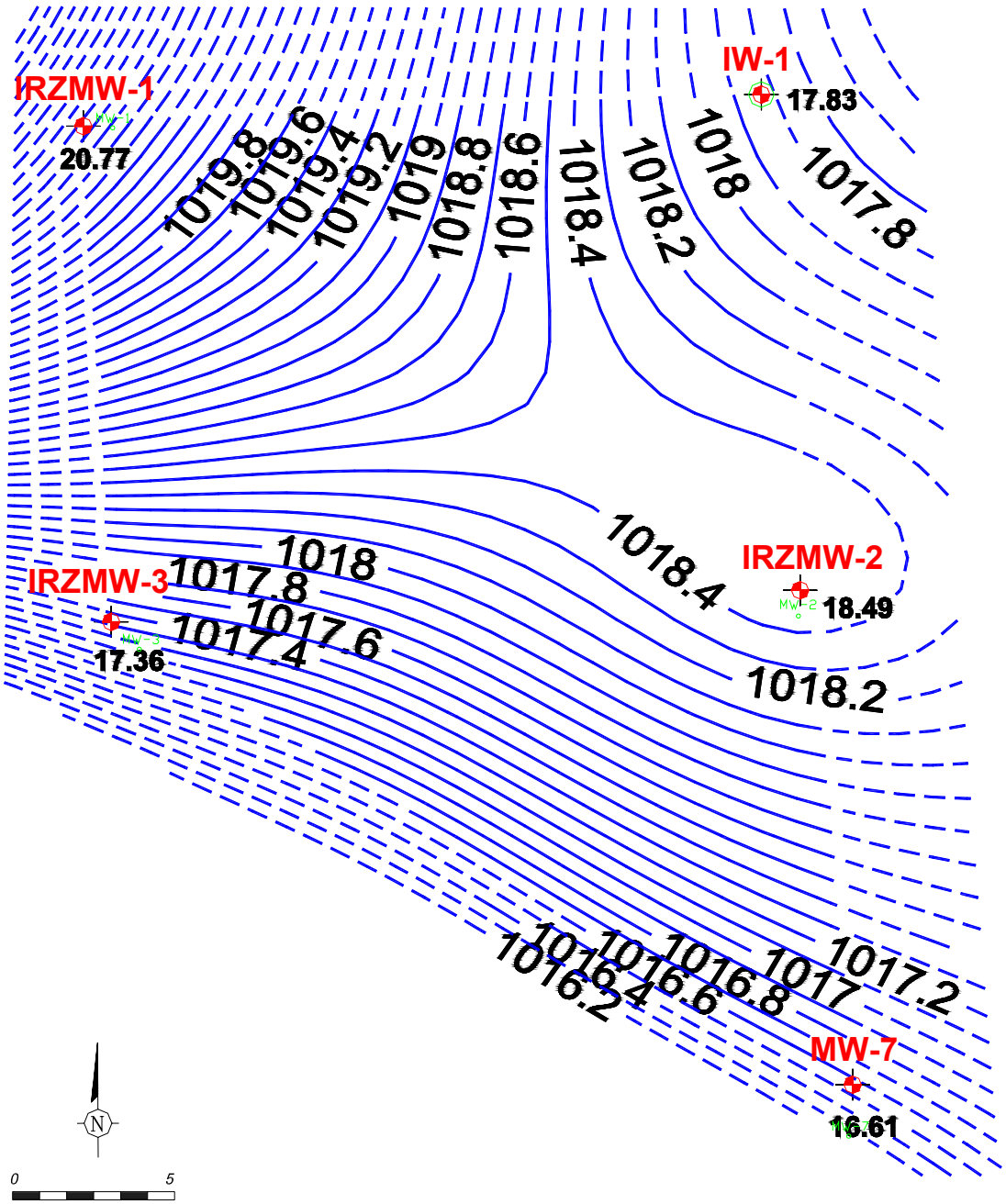

NOTE:
16.61 Groundwater potentiometric surface elevation above mean sea level (minus 1,000 feet for clarity)

Figure 7-9. Groundwater Potentiometric Surface, July 16, 2003

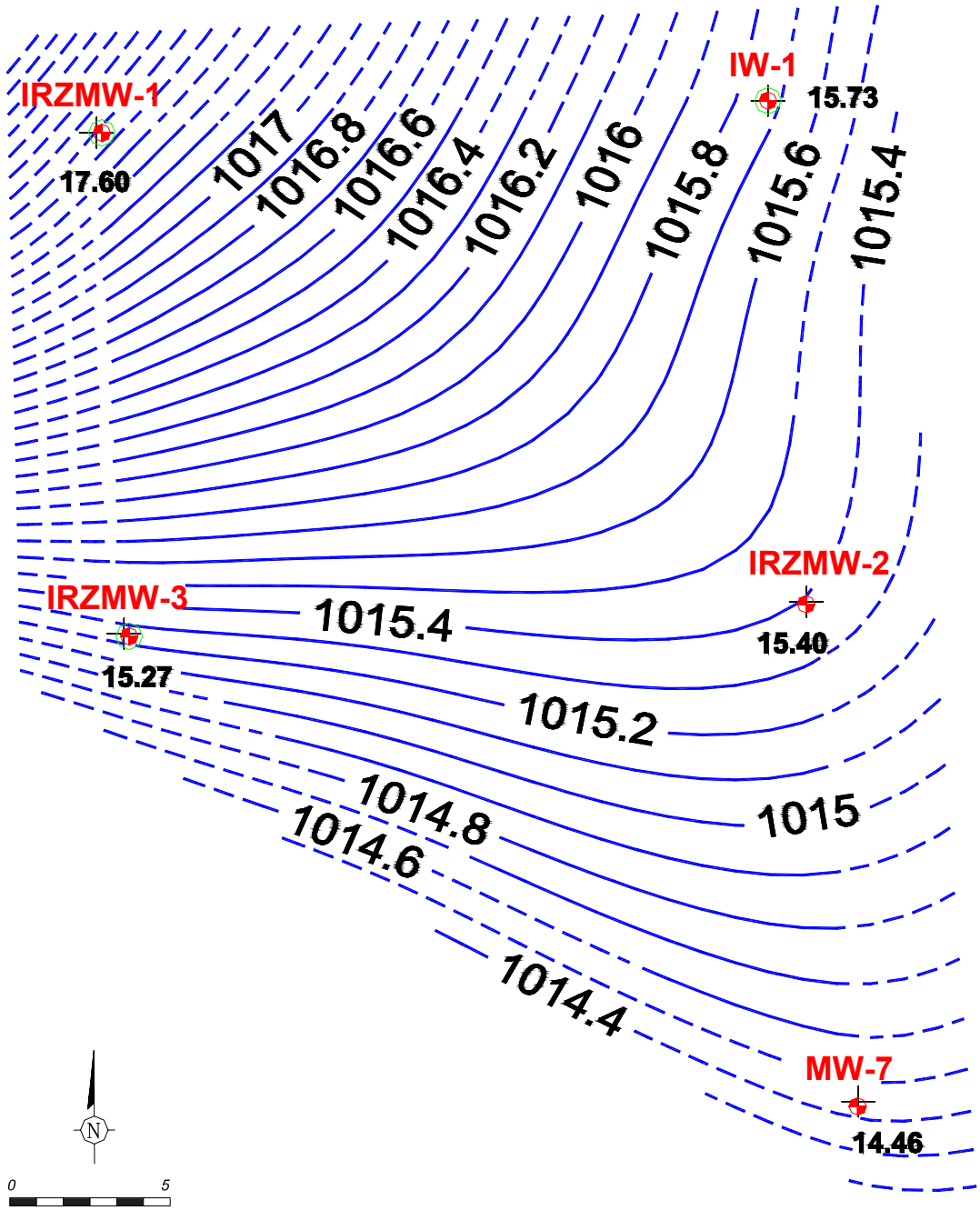

NOTE:
14.46 Groundwater potentiometric surface elevation above mean sea level (minus 1,000 feet for clarity)

Figure 7-10. Groundwater Potentiometric Surface, July 31, 2003

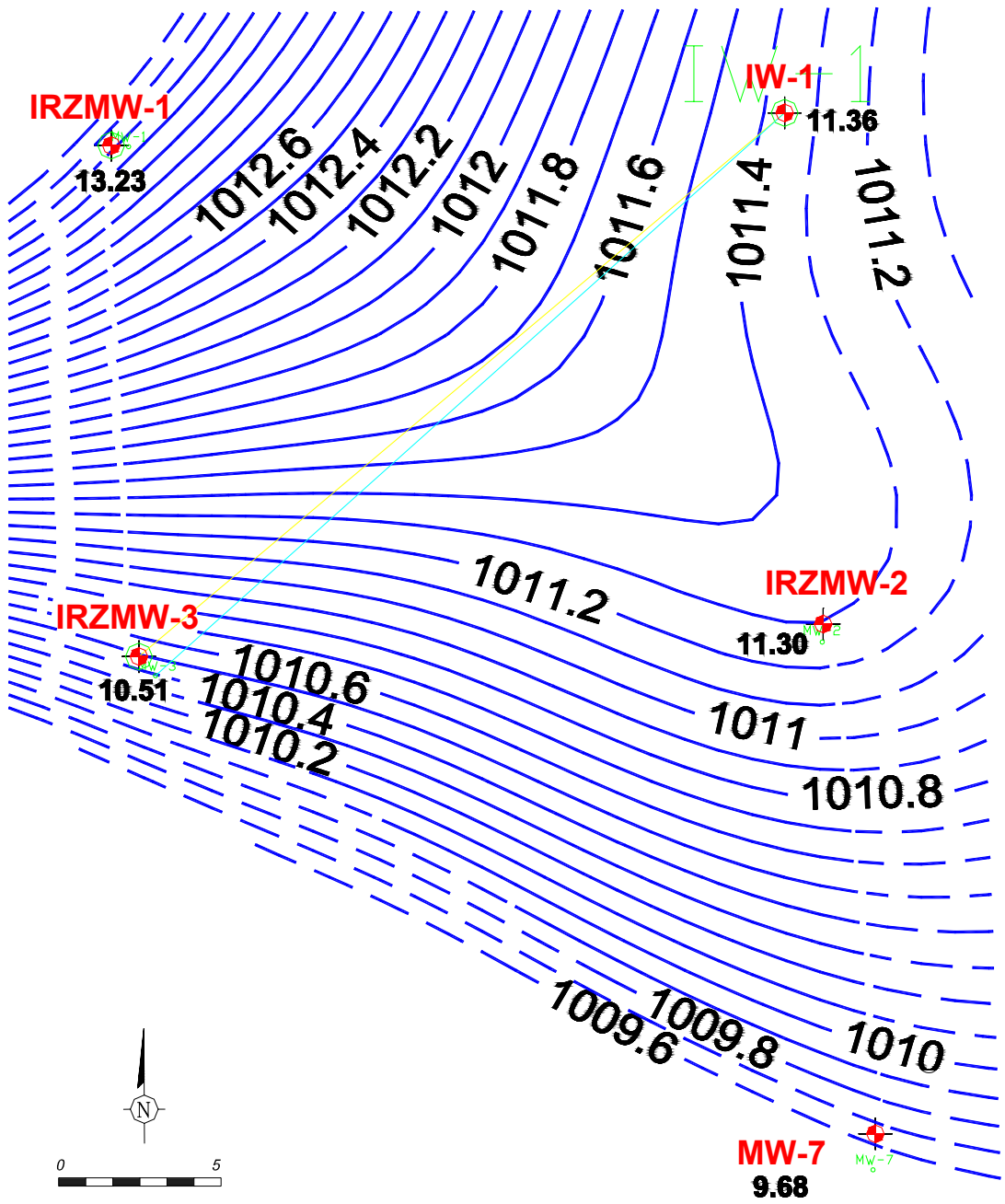

NOTE:
9.68 Groundwater potentiometric surface elevation above mean sea level (minus 1,000 feet for clarity)

Figure 7-11. Groundwater Potentiometric Surface, August 25, 2003

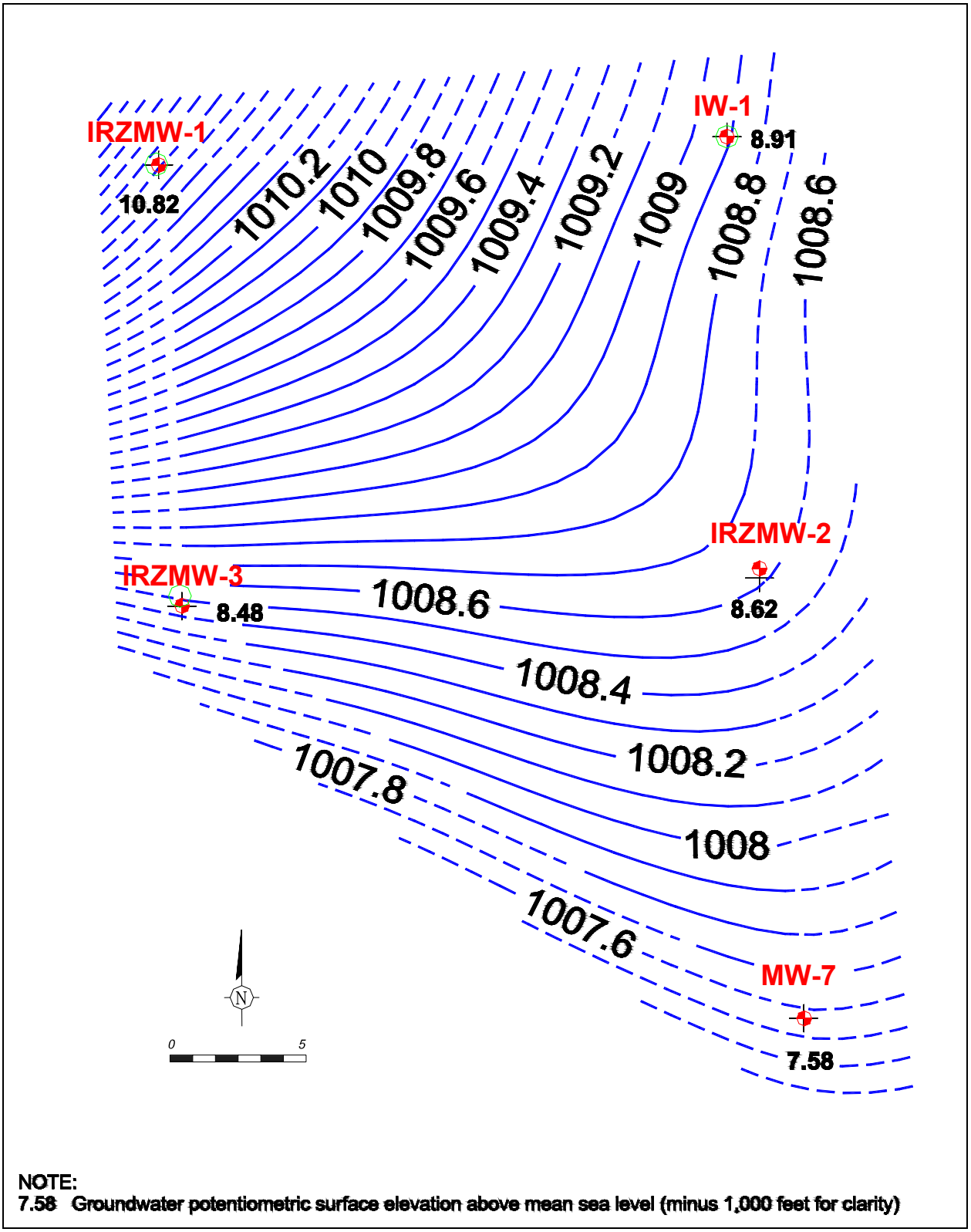

NOTE:
7.58 Groundwater potentiometric surface elevation above mean sea level (minus 1,000 feet for clarity)

7-12. Groundwater Potentiometric Surface, September 4, 2003

Figure 7-13. Biofouling of In-Well Pump Intake Screen in IRZMW-1, Overview and Close-Up Pictures

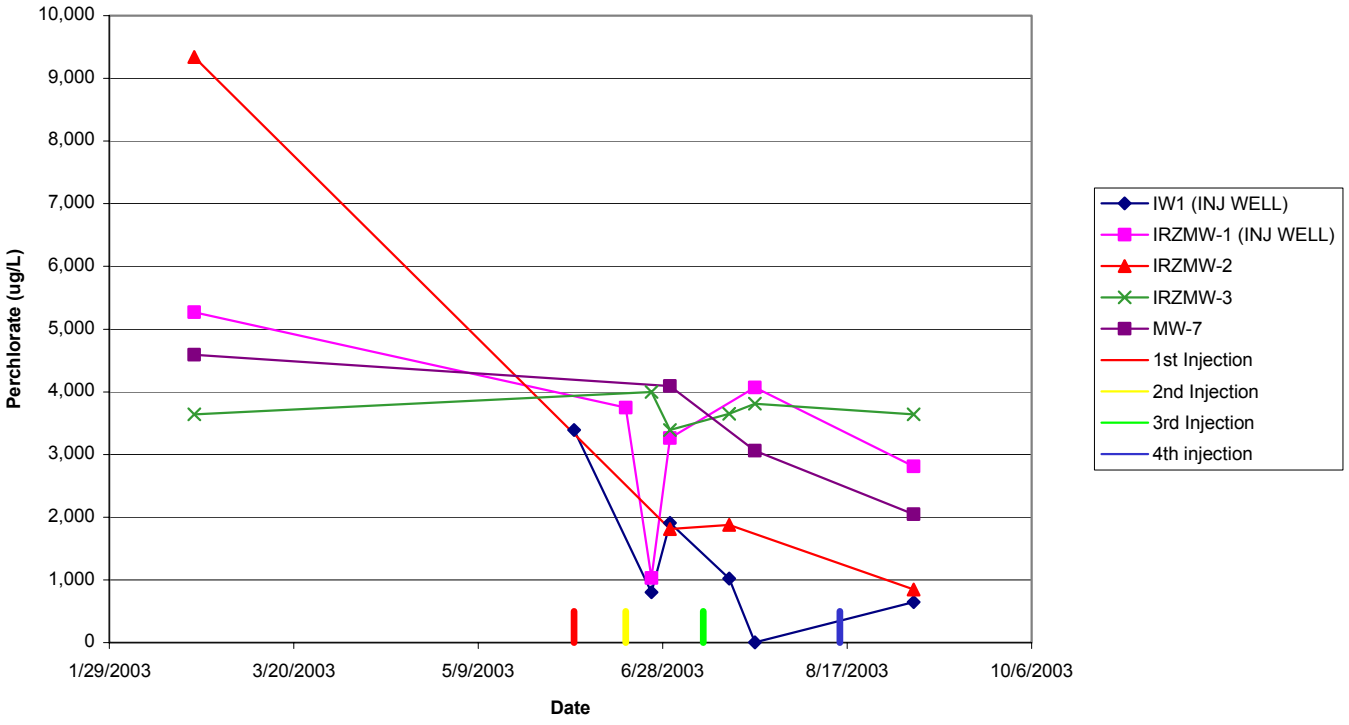

Figure 7-14. Perchlorate Concentrations during the JPL IRZ Demonstration

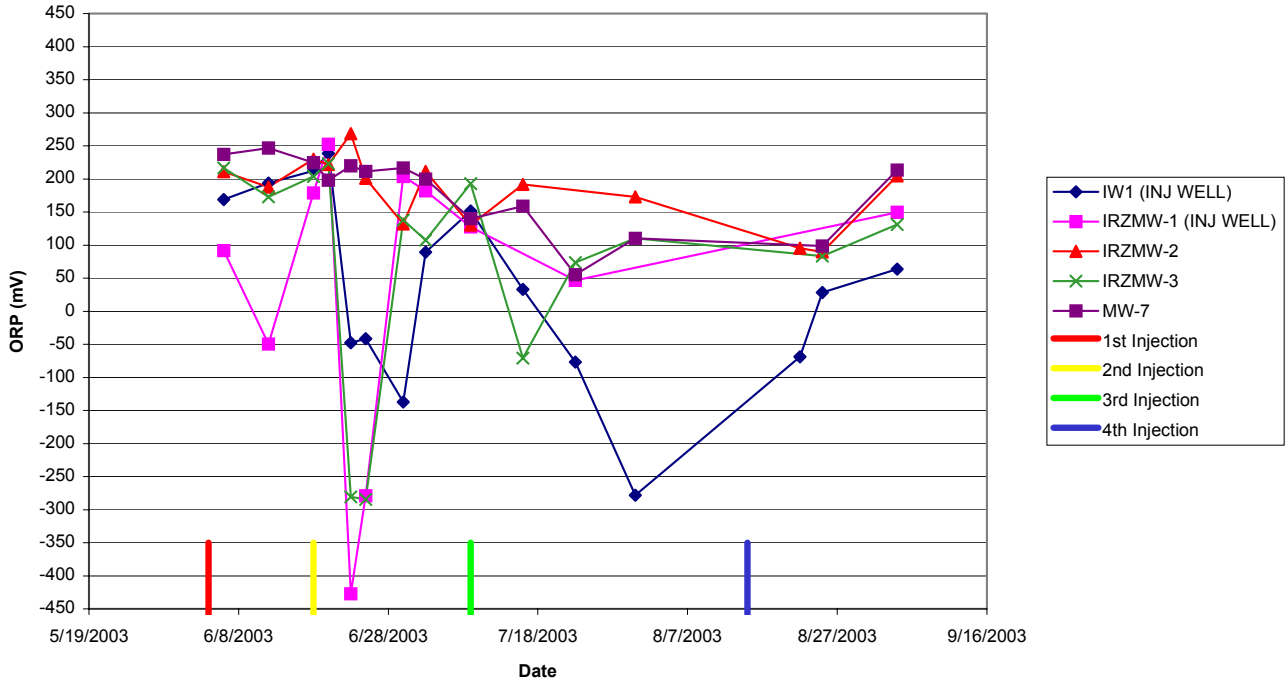

Figure 7-15. Measured ORP Values during the JPL IRZ Demonstration

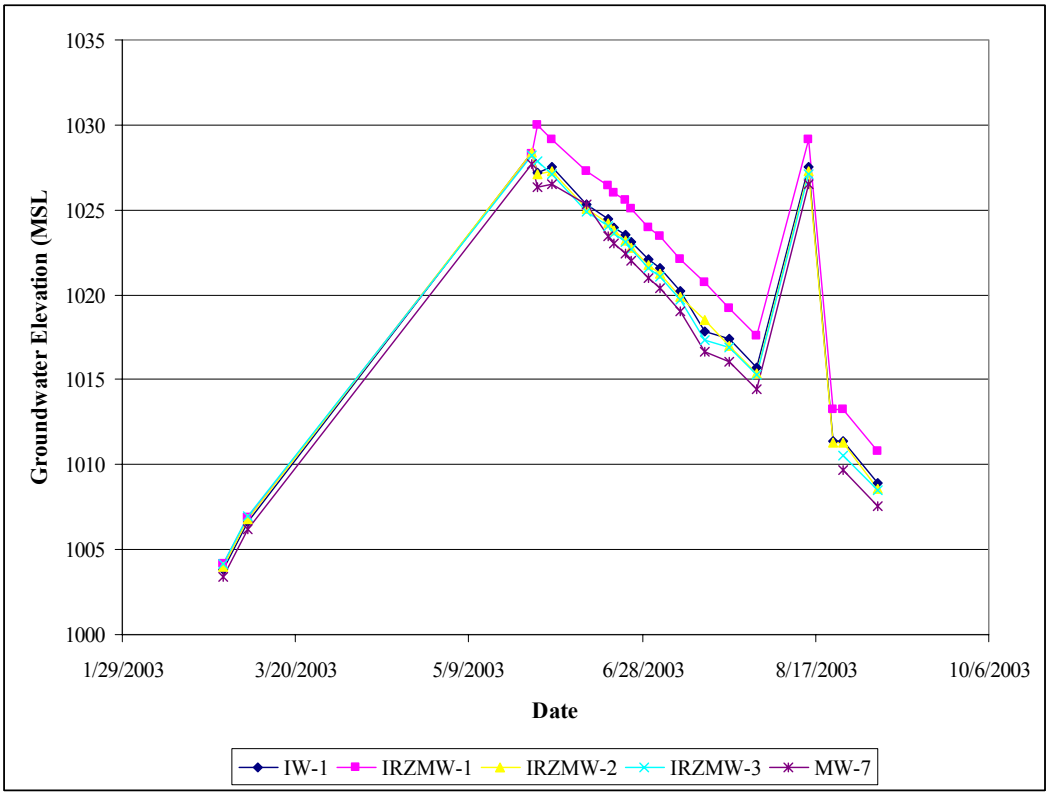

Figure 7-16. Groundwater Table Elevation during IRZ Demonstration

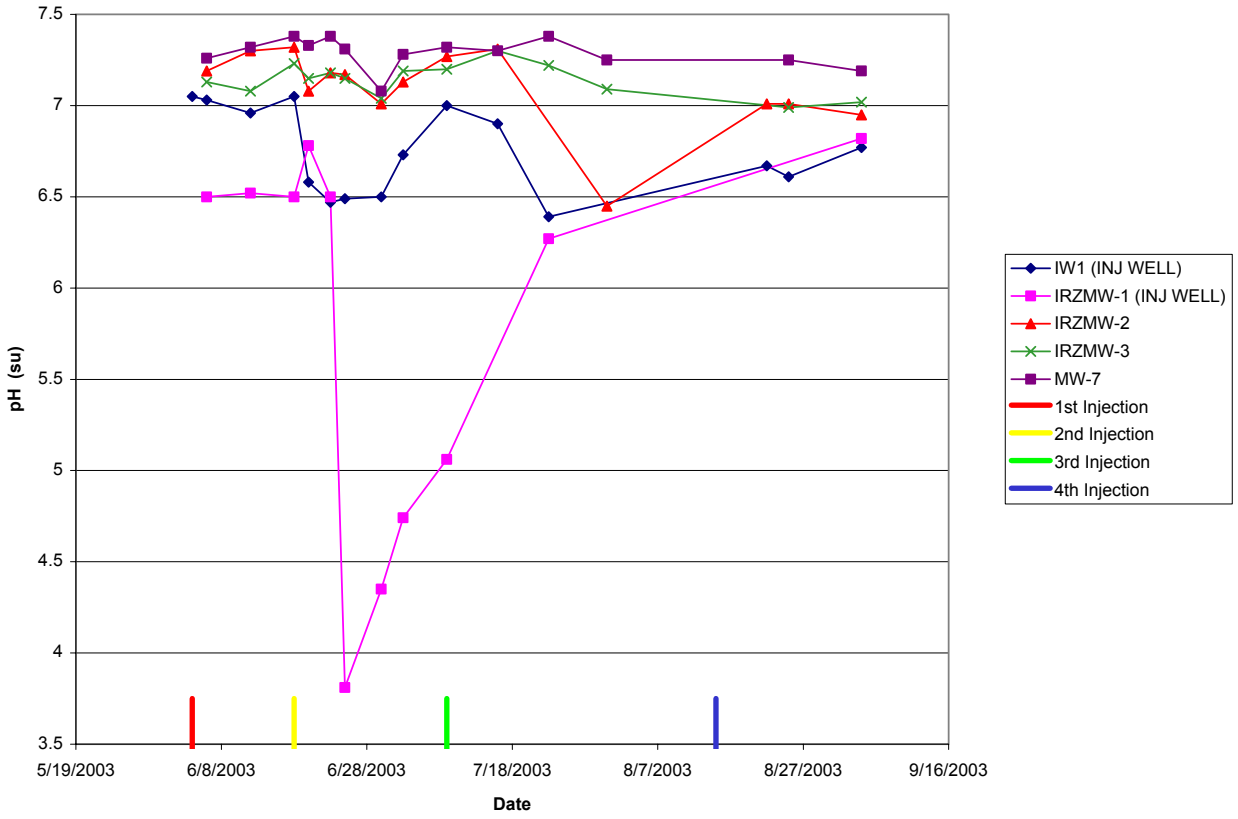

Figure 7-17. Measured pH Values during the JPL IRZ Demonstration