Previous

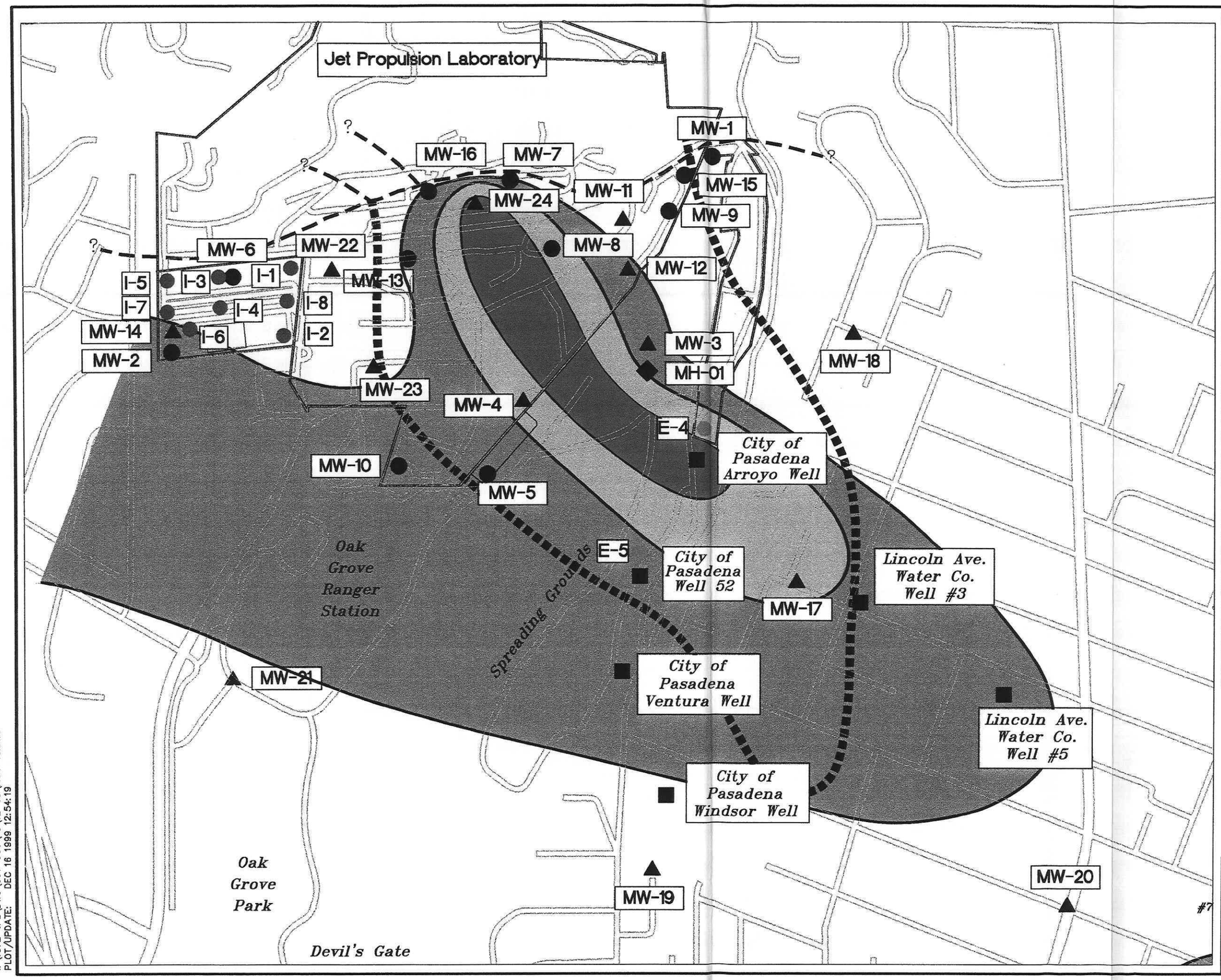

Explanation

- JPL Shallow Monitoring Wells
- JPL Deep Multi-Port Monitoring Wells
- Municipal Production Wells
- City of Pasadena Monitoring Well
- JPL Thrust Fault
- JPL Property Line

Perchlorate Plume

- Concentrations Between Detection Limit (4.0 μg/L) and IAL (18.0 μg/L)
- Concentrations 18.0 to 100.0 μg/L
- Concentrations 100.0 to 500.0 μg/L
- Extraction Well
- Infiltration Well (500 gpm)
- Approximate zone of capture [Groundwater within the limits of this countour is captured by the extraction well(s)]

Note: Infiltration was simulated with model layer 1 only.

Note: Wells E-4 and E-5 extract 2000 gpm from layers 2 and 3.

Note: Distinctions between concentration (color) contours may become less clear in black and white photocopies. Refer to the original color figure for best resolution.

600 300 0 600

SCALE IN FEET

Source: USGS, 7.5 Minute Topographic Map Pasadena, CA 1966, Revised 1988, 1994.

FIGURE 4-18

CAPTURE ZONE FOR GROUNDWATER MODEL SIMULATION OF ALTERNATIVE 4: PERCHLORATE PLUME REMEDIATION WITH OFF-SITE PUMPING (AQUIFER LAYER 2, SEPTEMBER)

Jet Propulsion Laboratory
Pasadena, California

FOSTER WHEELER ENVIRONMENTAL CORPORATION

I:\1572-JPL\DWG\OU1-OU3\FS\12-99\FIG4-18.DWG
PLOT/UPDATE: DEC 16 1999 12:54:19

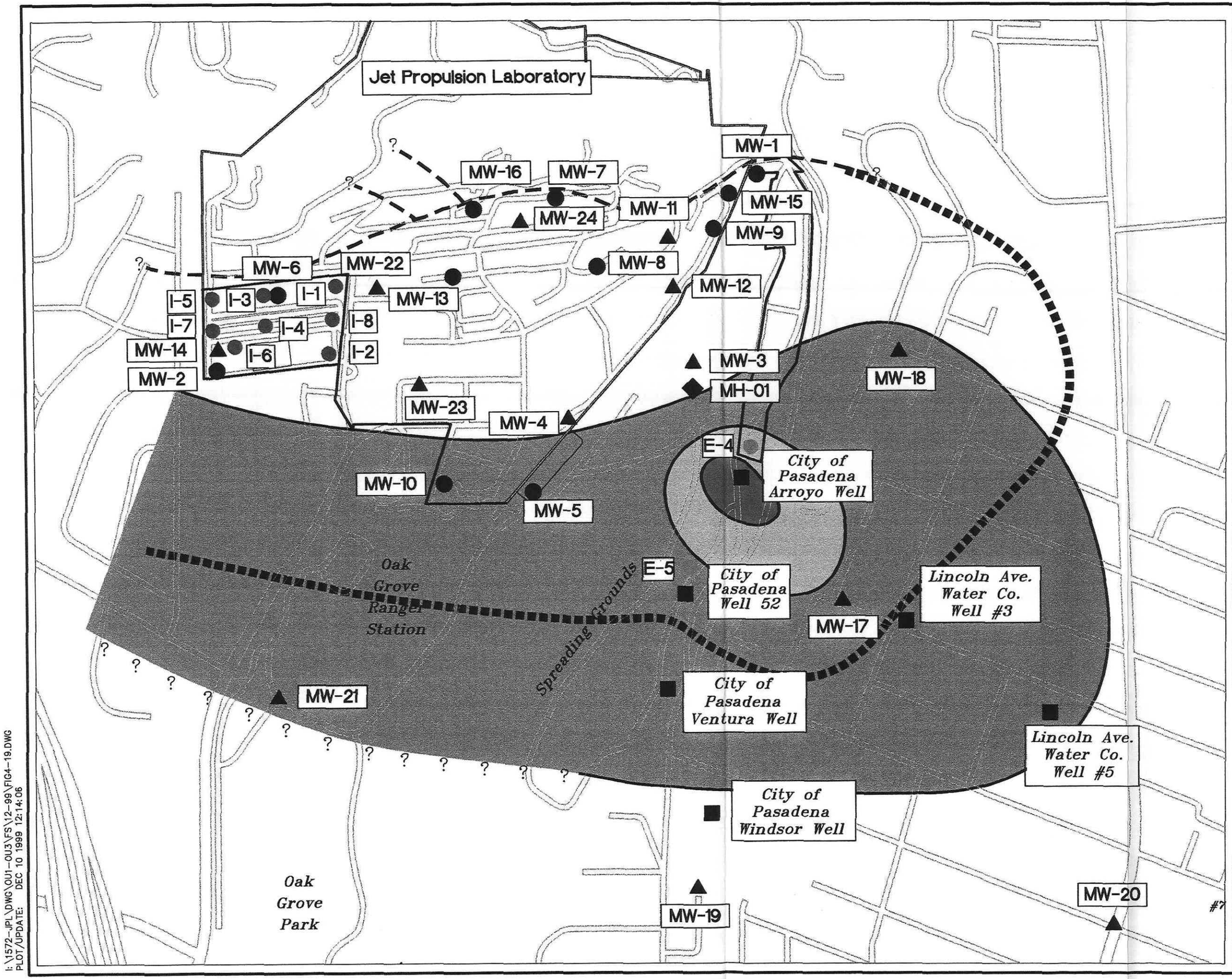

Explanation

- JPL Shallow Monitoring Wells
- JPL Deep Multi-Port Monitoring Wells
- Municipal Production Wells
- City of Pasadena Monitoring Well
- JPL Thrust Fault
- JPL Property Line

Perchlorate Plume

- Concentrations Between Detection Limit (4.0 μg/L) and IAL (18.0 μg/L)
- Concentrations 18.0 to 100.0 μg/L
- Concentrations 100.0 to 500.0 μg/L
- Extraction Well
- Infiltration Well (500 gpm)
- Approximate zone of capture [Groundwater within the limits of this countour is captured by the extraction well(s)]

Note: Infiltration was simulated with model layer 1 only.

Note: Wells E-4 and E-5 extract 2000 gpm from layers 2 and 3.

Note: Distinctions between concentration (color) contours may become less clear in black and white photocopies. Refer to the original color figure for best resolution.

600 300 0 600

SCALE IN FEET

Source: USGS, 7.5 Minute Topographic Map Pasadena, CA 1966, Revised 1988, 1994.

FIGURE 4-19

CAPTURE ZONE FOR GROUNDWATER MODEL SIMULATION OF ALTERNATIVE 4: PERCHLORATE PLUME REMEDIATION WITH OFF-SITE PUMPING (AQUIFER LAYER 3, SEPTEMBER)

Jet Propulsion Laboratory
Pasadena, California

FOSTER WHEELER ENVIRONMENTAL CORPORATION

I:\1572-JPL\DWG\OU1-OU3\FS\12-99\FIG4-19.DWG
PLOT/UPDATE: DEC 10 1999 12:14:06

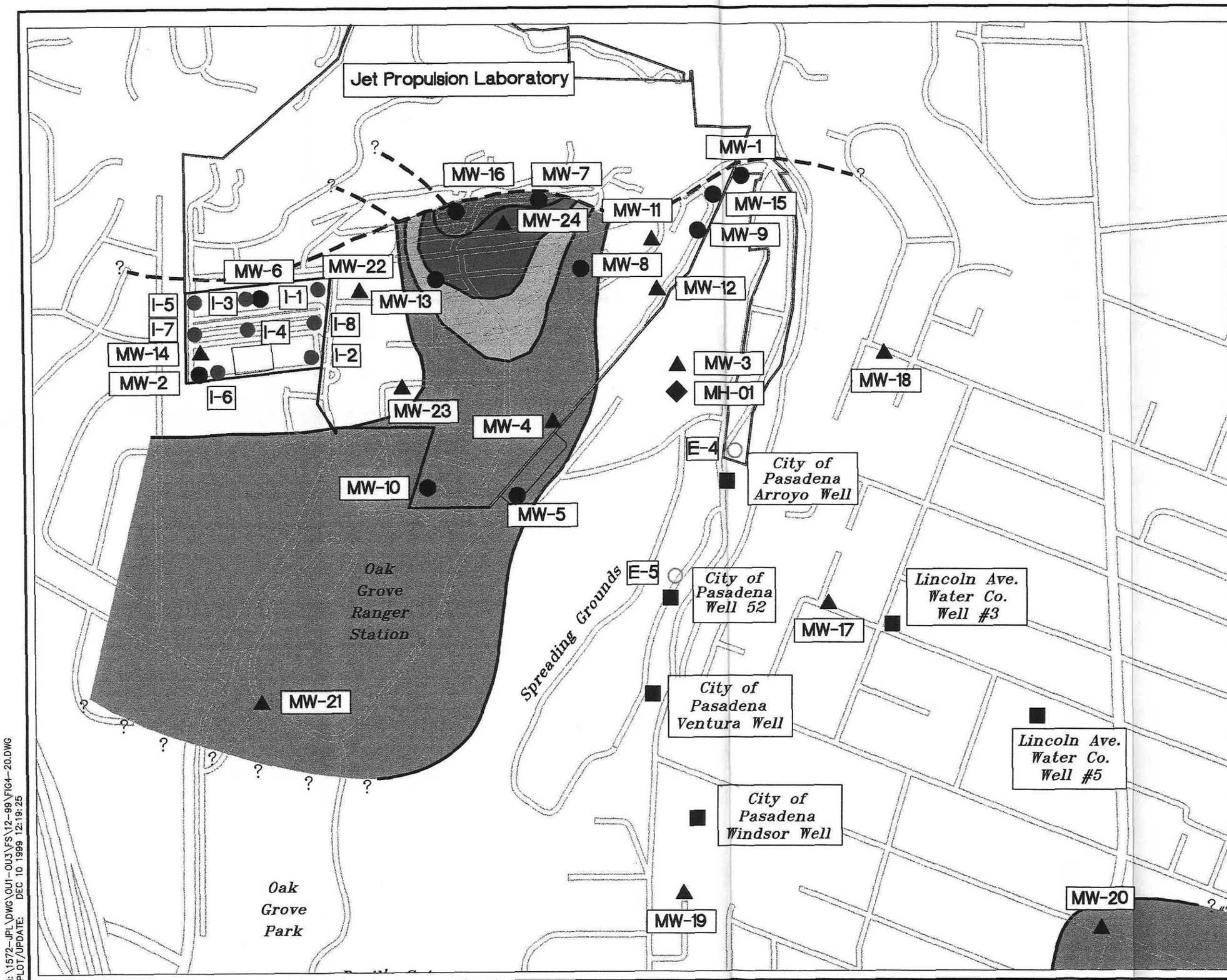

Explanation

- JPL Shallow Monitoring Wells
- JPL Deep Multi-Port Monitoring Wells
- Municipal Production Wells
- City of Pasadena Monitoring Well
- JPL Thrust Fault
- JPL Property Line

Perchlorate Plume

- Concentrations Between Detection Limit (4.0 µg/L) and IAL (18.0 µg/L)
- Concentrations 18.0 to 100.0 µg/L
- Concentrations 100.0 to 500.0 µg/L
- Concentrations Above 500.0 µg/L
- Extraction well not screened in aquifer layer shown. (See notes.)
- Infiltration Wells (500 gpm) Approximate zone of capture [Groundwater within the limits of this countour is captured by the extraction well(s)]

Note: Infiltration was simulated with model layer 1 only.

Note: Wells E-4 and E-5 extract 2000 gpm from layers 2 and 3.

Note: Distinctions between concentration (color) contours may become less clear in black and white photocopies. Refer to the original color figure for best resolution.

N

600 300 0 600

SCALE IN FEET

Source: USGS, 7.5 Minute Topographic Map Pasadena, CA 1966, Revised 1988, 1994.

FIGURE 4-20

CAPTURE ZONE FOR GROUNDWATER MODEL SIMULATION OF ALTERNATIVE 4: PERCHLORATE PLUME REMEDIATION WITH OFF-SITE PUMPING (AQUIFER LAYER 1, MARCH)

Jet Propulsion Laboratory
Pasadena, California

FOSTER WHEELER ENVIRONMENTAL CORPORATION

I:\1572-JPL\DWG\OU1-OU3\FS\12-99\FIG4-20.DWG
PLOT/UPDATE: DEC 10 1999 12:19:25

Continue

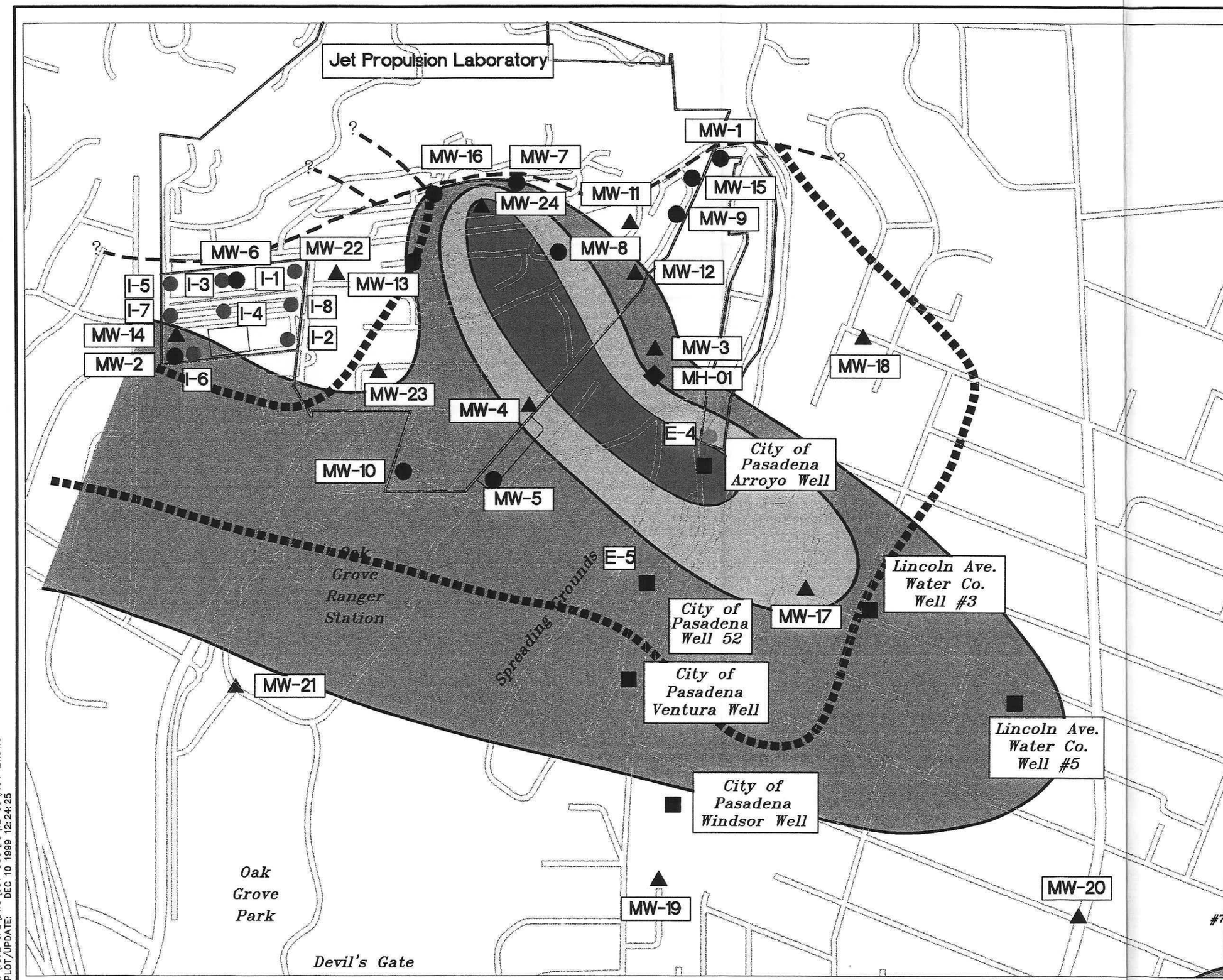

Explanation

- JPL Shallow Monitoring Wells
- JPL Deep Multi-Port Monitoring Wells
- Municipal Production Wells
- City of Pasadena Monitoring Well
- JPL Thrust Fault
- JPL Property Line

Perchlorate Plume

- Concentrations Between Detection Limit (4.0 µg/L) and IAL (18.0 µg/L)
- Concentrations 18.0 to 100.0 µg/L
- Concentrations 100.0 to 500.0 µg/L
- Extraction well
- Infiltration Well (500 gpm)
- Approximate zone of capture [Groundwater within the limits of this countour is captured by the extraction well(s)]

Note: Infiltration was simulated with model layer 1 only.

Note: Wells E-4 and E-5 extract 2000 gpm from layers 2 and 3.

Note: Distinctions between concentration (color) contours may become less clear in black and white photocopies. Refer to the original color figure for best resolution.

N

600 300 0 600

SCALE IN FEET

Source: USGS, 7.5 Minute Topographic Map Pasadena, CA 1966, Revised 1988, 1994.

FIGURE 4-21

CAPTURE ZONE FOR GROUNDWATER MODEL SIMULATION OF ALTERNATIVE 4: PERCHLORATE PLUME REMEDIATION WITH OFF-SITE PUMPING (AQUIFER LAYER 2, MARCH)

Jet Propulsion Laboratory
Pasadena, California

FOSTER WHEELER ENVIRONMENTAL CORPORATION

I:\1572-JPL\DWG\OU1-OU3\FS\12-99\FIG4-21.DWG
PLOT/UPDATE: DEC 10 1999 12:24:25